

AERODROME OBSTACLE CHART - ICAO  
TYPE A (OPERATING LIMITATIONS)

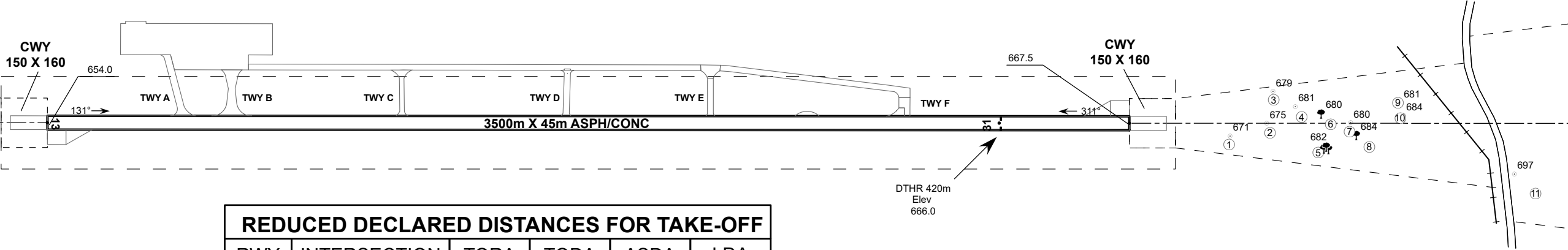
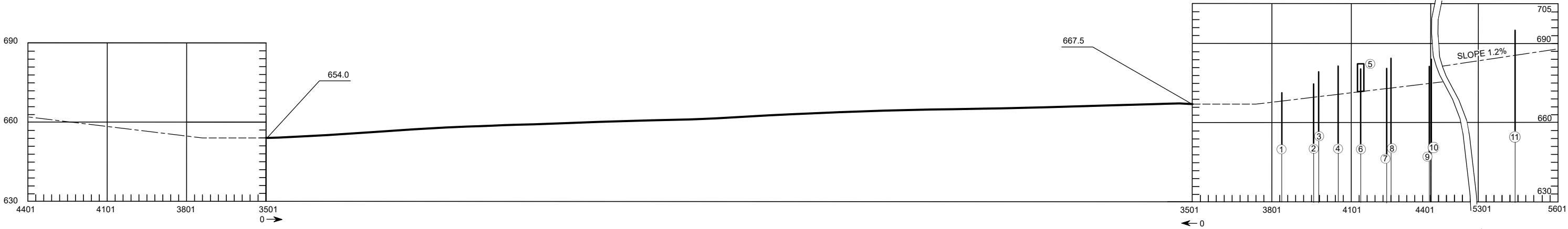
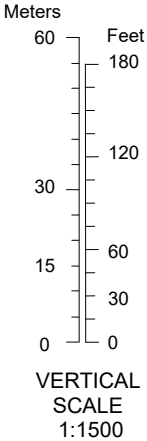
TARAZ/Taraz International Airport

DIMENSIONS AND ELEVATIONS IN METERS  
MAGNETIC VARIATION 6°E (2020)

RWY 13/31

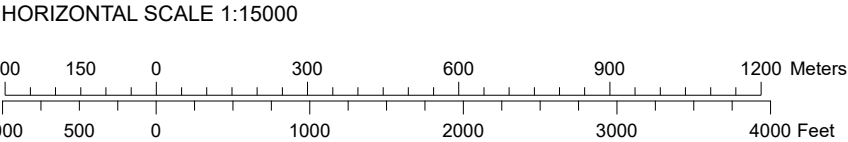
DECLARED DISTANCES			
RWY 13		RWY 31	
3500	TAKE-OFF RUN AVAILABLE	3500	
3650	TAKE-OFF DISTANCE AVAILABLE	3650	
3500	ACCELERATE STOP DISTANCE AVAILABLE	3500	
3500	LANDING DISTANCE AVAILABLE	3080	

ORDER OF ACCURACY					
Nº	LAT	LON	H	HORIZONTAL,m	VERTICAL, m
①	42°50'25.80" N	071°19'08.80" E	670.537	1.5	0.001
②	42°50'23.90" N	071°19'13.70" E	674.153	1.5	0.001
③	42°50'25.70" N	071°19'17.60" E	678.237	1.5	0.001
④	42°50'22.90" N	071°19'18.20" E	680.137	1.5	0.001
⑤	42°50'18.73" N	071°19'16.80" E	681.12	0.1	0.06
⑥	42°50'20.39" N	071°19'19.93" E	679.19	0.1	0.06
⑦	42°50'17.50" N	071°19'21.90" E	679.763	1.5	0.001
⑧	42°50'16.15" N	071°19'21.08" E	683.65	0.1	0.06
⑨	42°50'15.10" N	071°19'28.90" E	680.419	1.5	0.001
⑩	42°50'14.00" N	071°19'27.80" E	683.626	1.5	0.001
⑪	42°49'43.08" N	071°19'50.04" E	697.00	0.1	0.023



LEGEND	
IDENTIFICATION NUMBER	①
ANTENNA, POLE	⊙
TREE	🌳
RAILROAD	—+—+—
ROAD	—+—+—

REDUCED DECLARED DISTANCES FOR TAKE-OFF					
RWY	INTERSECTION	TORA	TODA	ASDA	LDA
13	TWY B - RWY	2916	3066	2916	
31	TWY F - RWY	2789	2939	2789	



CHANGE: RWY31 Take off flight path area obstacles 1 - 4 DEL.

*INTENTIONALLY LEFT BLANK*